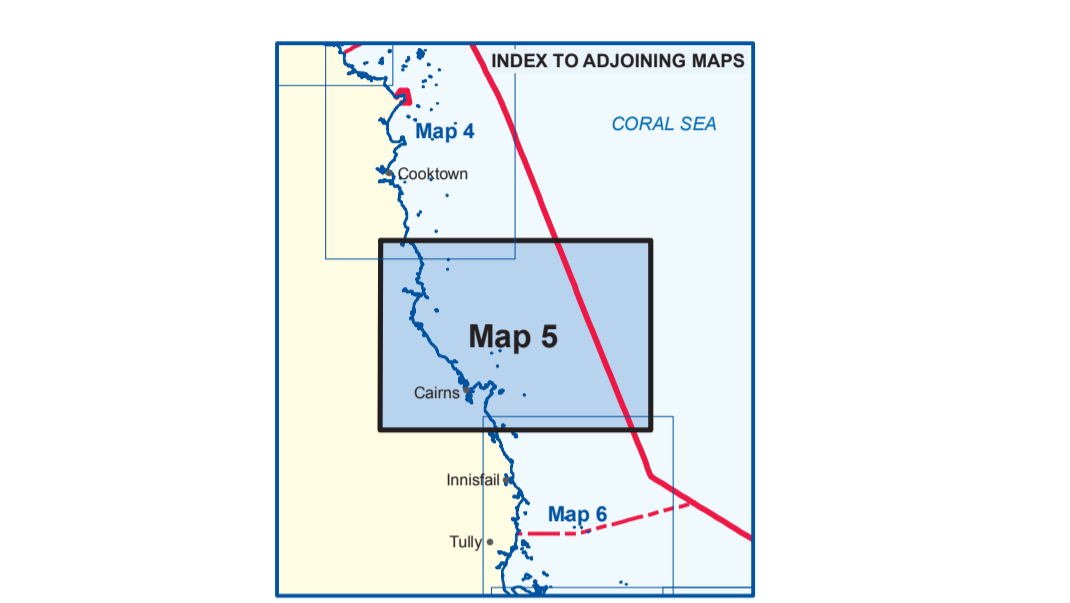
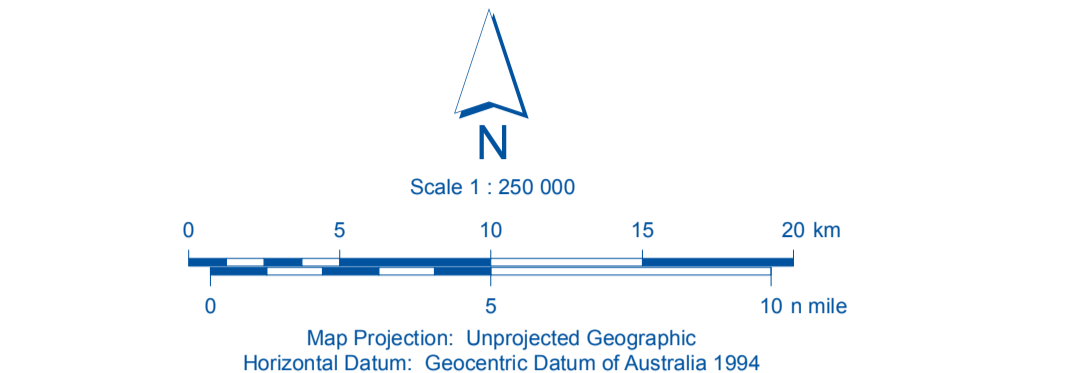


Great Barrier Reef Marine Parks Zoning

MAP 5 - Cairns



- ### LEGEND
- Marine Park boundary
 - Great Barrier Reef Marine Park Management Area boundary
 - Bommie / rock
 - Reef Flat
 - Indicative Reef boundary
 - Planning Area boundary
 - Designated Shipping Area boundary
 - Coastline
 - River
 - Mangrove
 - Backshore
 - Population centre (to scale)
 - Population centre (symbolised)
 - Minor road (unsealed)
 - Major road (sealed)
 - National Park / Conservation Tenure
 - Special Management Area
 - Public Appreciation boundary

THIS MAP IS INDICATIVE ONLY AND IS NOT INTENDED FOR NAVIGATIONAL PURPOSES.

NOTES:

- The purpose of this map is to help interpret the Great Barrier Reef Marine Park Zoning Plan 2003 and the Marine Parks (Great Barrier Reef Coast) Zoning Plan 2004. The zone boundaries shown on this map are indicative only. While care has been taken to illustrate zone boundaries as accurately as possible, users must refer to Schedule 1 of the Great Barrier Reef Marine Park Zoning Plan 2003 and Schedule 1 of the Marine Parks (Great Barrier Reef Coast) Zoning Plan 2004 for precise boundary descriptions.
- Zone identifiers indicate the zone type, latitude and number of each zone area. Zones numbered on this map:
 - CP - Conservation Park Zone
 - B - Buffer Zone
 - SR - Scientific Research Zone
 - MNP - Marine National Park Zone
 - P - Preservation Zone
- The Great Barrier Reef Marine Parks include the water column, the seabed beneath the seabed to a depth of 1000 metres below the seabed and the airspace to 615 metres above the surface.
- Reefs, shoals and islands within the Great Barrier Reef Marine Park are numbered west to east within one-degree bands. They are prefixed with the latitude at the top of the band in which they lie. A centre point is used to determine the appropriate one-degree band for features straddling parallels. Following the latitude band is the numeric or reef identifier. In addition, complex reef areas carry Sub IDs in the form of alphabetic letters.
- Islands or parts of islands that form part of Queensland are not owned by the Commonwealth, and are not part of the Great Barrier Reef Marine Park.
- The information displayed is held in the Great Barrier Reef Marine Park Authority Geospatial Data Library. This includes data provided by Geoscience Australia National Mapping Division including the GEODATA product) and the Australian Hydrographic Office. Land tenure was derived from data supplied by the Queensland Department of National Parks, Sport and Racing, 19 July 2016.
- While every effort has been made to show all features necessary to make this map a useful general reference, map users are invited to advise the Great Barrier Reef Marine Park Authority of any errors, omissions or other suggestions that would enhance this product. Contact details are shown overleaf, or email to: zoningmap@gbrmpa.gov.au

ACTIVITIES GUIDE

(see relevant Zoning Plans and Regulations for details)

Activity	CP	B	SR	MNP	P
Aquaculture	Permit	Permit	Permit	X	X
Bait netting	✓	✓	✓	X	X
Baiting, diving, photography	✓	✓	✓	X	X
Canalising (trawling)	✓	✓	✓	X	X
Harvest fishing for aquarium fish, coral and backshore	Permit	Permit	Permit	X	X
Harvest fishing for sea cucumber, trochus, tropical rock lobster	Permit	Permit	Permit	X	X
Limited collecting	✓	✓	✓	X	X
Limited spearfishing (baited only)	✓	✓	✓	X	X
Line fishing	✓	✓	✓	X	X
Netting (other than bait netting)	✓	✓	✓	X	X
Research (other than limited impact research)	Permit	Permit	Permit	Permit	Permit
Shipping (other than in a designated shipping area)	✓	Permit	Permit	Permit	Permit
Tourism programme	Permit	Permit	Permit	Permit	Permit
Traditional use of marine resources	✓	✓	✓	X	X
Trawling	✓	✓	✓	X	X
Tugboating	✓	✓	✓	X	X
Tourism	✓	✓	✓	X	X

PLEASE NOTE: This guide provides an introduction to zoning in the Great Barrier Reef Marine Parks.

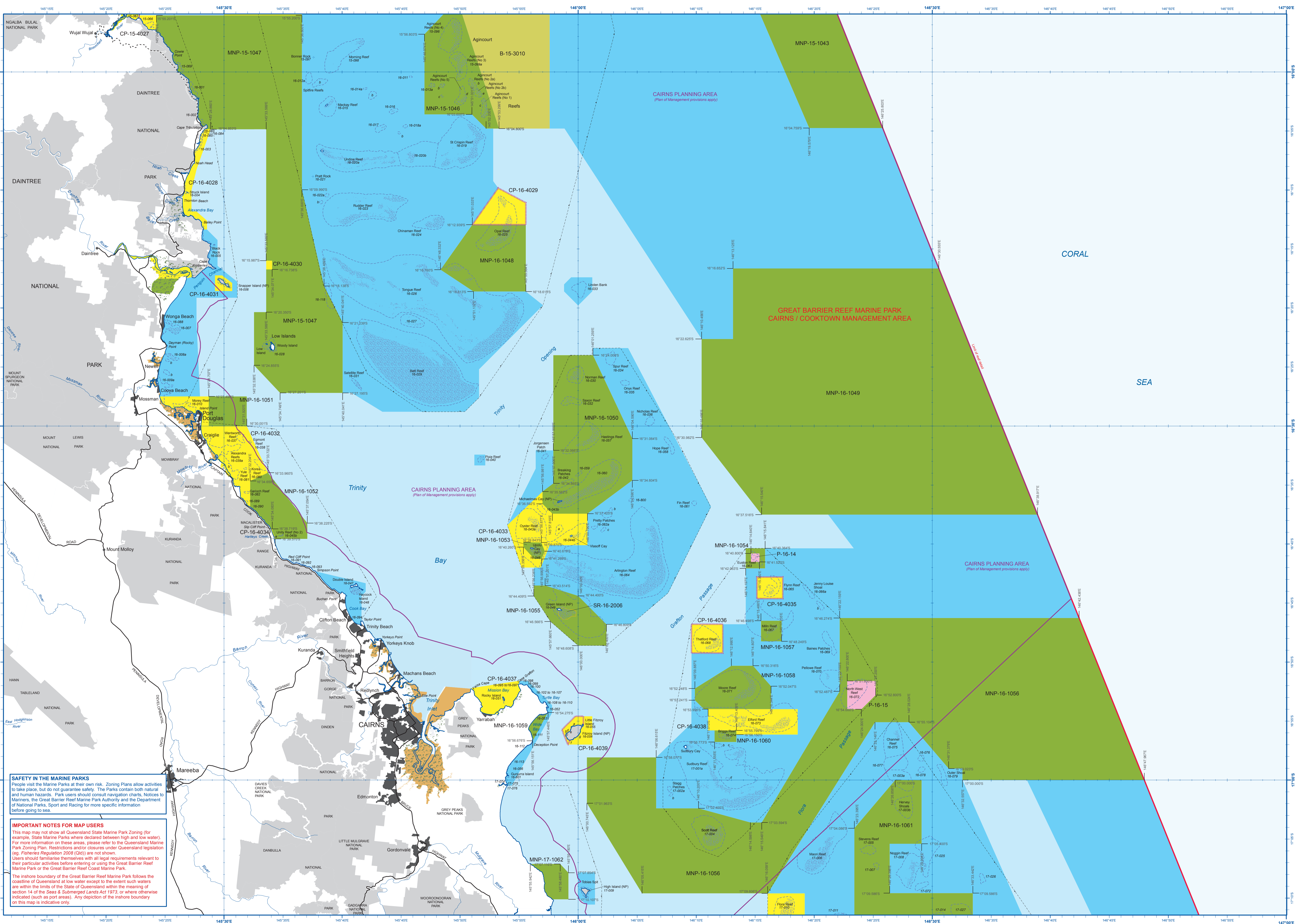
- Restrictions apply to aquaculture, spearfishing and harvest fishing for aquarium fish, backshore and coral in the Conservation Zone.
- No bare of drums, rattles or whistles by commercial bait netters.
- Except for One Way Net (OWN) and Another Net (AN) (SR-19-2009) which are closed to public access and shown as orange, all other Scientific Research Zones are shown as green with an orange outline.
- Limited to catch required for personal use only, collection for sale or resale.
- By hand or hand-held implement and generally no more than 5 of a species.
- Maximum of 100kg attached to hand held tool or tackle per person. Only 100g detritus from a commercial fishing vessel.
- As per the National Use of Marine Resources (NMR) Act 2011 or the Marine Act 1991, as applicable.
- Permit species only. Seasonal Closures apply to some Buffer Zones.

Detailed information is contained in the Great Barrier Reef Marine Park Zoning Plan 2003 and Regulations and the Marine Parks (Great Barrier Reef Coast) Zoning Plan 2004.

- Permits are required for most other activities not listed above.
- Commonwealth owned islands in the Great Barrier Reef Marine Park are zoned 'Commonwealth Islands'.
- All Commonwealth Islands may not be shown.
- Special Management Areas may provide additional restrictions at some locations.
- The Zoning Plan does not affect the operation of s.211 of the Marine Act 1991.

ACCESS TO ALL ZONES IS PERMITTED IN AN EMERGENCY.

WARNING This map must not be used for marine navigation. Comprehensive and updated navigation information should be obtained from published hydrographic charts.



SAFETY IN THE MARINE PARKS

People visit the Marine Parks at their own risk. Zoning Plans allow activities to take place, but do not guarantee safety. Zoning Plans contain both natural and human hazards. Park users should consult navigation charts, Notices to Mariners, the Great Barrier Reef Marine Park Authority and the Department of National Parks, Sport and Racing for more specific information before going to sea.

IMPORTANT NOTES FOR MAP USERS

This map may not show all Queensland State Marine Park Zoning (for example, State Marine Parks where declared between high and low water). For more information on these areas, please refer to the Queensland Marine Park Zoning Plan. Restrictions and/or closures under Queensland legislation (eg. Fisheries Regulation 2008 (Qld)) are not shown. Users should familiarise themselves with all legal requirements relevant to their particular activities before entering or using the Great Barrier Reef Marine Park or the Great Barrier Reef Coast Marine Park.

The inshore boundary of the Great Barrier Reef Marine Park follows the coastline of Queensland at low water except to the extent such waters are within the limits of the State of Queensland within the meaning of section 14 of the Seas & Submerged Lands Act 1973, or where otherwise indicated (such as port areas). Any depiction of the inshore boundary on this map is indicative only.